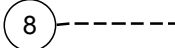














## FLOOD HAZARD INFORMATION

OTHER FEATURES	 Coastal Transect
SPECIAL FLOOD HAZARD AREAS	 Special Flood Hazard Area (SFHA)
	 Regulatory Floodway
OTHER AREAS OF FLOOD HAZARD	 0.2 % Annual Chance Flood Hazard
CHANGES SINCE LAST FIRM	 Velocity Zone Increase
	 SFHA Increase
	 Velocity Zone Decrease
	 SFHA Decrease
	 Non SFHA Increase
	 Non SFHA Decrease
WAVE HEIGHT GRID	 $\geq 3$ Feet
	 1 - 3 Feet
	 $\leq 1$ Feet

## NOTES TO USERS

For information and questions about this map, available products associated with this Flood Risk Map, please call the FEMA Regional Service Center at 1-617-574-4402.

The information on this map is for information purposes only and is not subject to regulations. The information represents the Flood Risk Products and is intended for use in Mitigation and Planning.

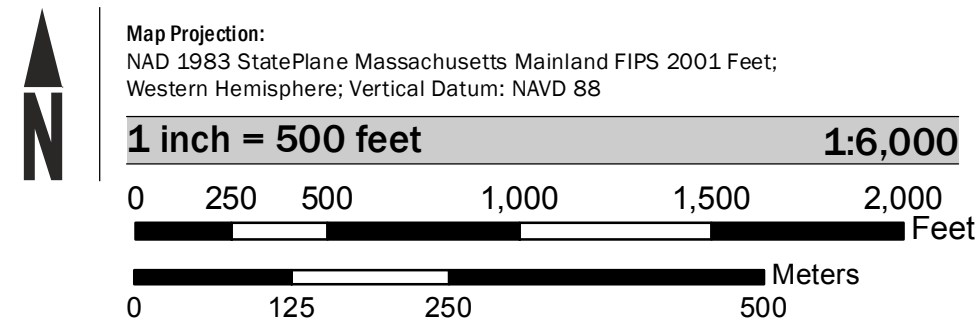
Base map information shown on this map was derived from digital orthophotography provided by Massachusetts Geographic Information System (MassGIS). This information was created from 30-cm pixel resolution photography dated April 2008.

**Flood Zone Definitions:**  
Special Flood Hazard Area (SFHA) - The land area covered by the floodwaters of the base flood is the Special Flood Hazard Area (SFHA) on NFIP maps. The SFHA is the area where the NFIP's floodplain management regulations must be enforced and the area where the mandatory purchase of flood insurance applies. The SFHA includes Zones A, AO, AH, A1-30, AE, A99, AR, AR1, AR2, AR3, AR4, AR5, AR6, AR7, AR8, AR9, AR10, AR11, AR12, AR13, AR14, AR15, AR16, AR17, AR18, AR19, AR20, AR21, AR22, AR23, AR24, AR25, AR26, AR27, AR28, AR29, AR30, AR31, AR32, AR33, AR34, AR35, AR36, AR37, AR38, AR39, AR40, AR41, AR42, AR43, AR44, AR45, AR46, AR47, AR48, AR49, AR50, AR51, AR52, AR53, AR54, AR55, AR56, AR57, AR58, AR59, AR60, AR61, AR62, AR63, AR64, AR65, AR66, AR67, AR68, AR69, AR70, AR71, AR72, AR73, AR74, AR75, AR76, AR77, AR78, AR79, AR80, AR81, AR82, AR83, AR84, AR85, AR86, AR87, AR88, AR89, AR90, AR91, AR92, AR93, AR94, AR95, AR96, AR97, AR98, AR99, AR100, AR101, AR102, AR103, AR104, AR105, AR106, AR107, AR108, AR109, AR110, AR111, AR112, AR113, AR114, AR115, AR116, AR117, AR118, AR119, AR120, AR121, AR122, AR123, AR124, AR125, AR126, AR127, AR128, AR129, AR130, AR131, AR132, AR133, AR134, AR135, AR136, AR137, AR138, AR139, AR140, AR141, AR142, AR143, AR144, AR145, AR146, AR147, AR148, AR149, AR150, AR151, AR152, AR153, AR154, AR155, AR156, AR157, AR158, AR159, AR160, AR161, AR162, AR163, AR164, AR165, AR166, AR167, AR168, AR169, AR170, AR171, AR172, AR173, AR174, AR175, AR176, AR177, AR178, AR179, AR180, AR181, AR182, AR183, AR184, AR185, AR186, AR187, AR188, AR189, AR190, AR191, AR192, AR193, AR194, AR195, AR196, AR197, AR198, AR199, AR200, AR201, AR202, AR203, AR204, AR205, AR206, AR207, AR208, AR209, AR210, AR211, AR212, AR213, AR214, AR215, AR216, AR217, AR218, AR219, AR220, AR221, AR222, AR223, AR224, AR225, AR226, AR227, AR228, AR229, AR230, AR231, AR232, AR233, AR234, AR235, AR236, AR237, AR238, AR239, AR240, AR241, AR242, AR243, AR244, AR245, AR246, AR247, AR248, AR249, AR250, AR251, AR252, AR253, AR254, AR255, AR256, AR257, AR258, AR259, AR260, AR261, AR262, AR263, AR264, AR265, AR266, AR267, AR268, AR269, AR270, AR271, AR272, AR273, AR274, AR275, AR276, AR277, AR278, AR279, AR280, AR281, AR282, AR283, AR284, AR285, AR286, AR287, AR288, AR289, AR290, AR291, AR292, AR293, AR294, AR295, AR296, AR297, AR298, AR299, AR300, AR301, AR302, AR303, AR304, AR305, AR306, AR307, AR308, AR309, AR310, AR311, AR312, AR313, AR314, AR315, AR316, AR317, AR318, AR319, AR320, AR321, AR322, AR323, AR324, AR325, AR326, AR327, AR328, AR329, AR330, AR331, AR332, AR333, AR334, AR335, AR336, AR337, AR338, AR339, AR340, AR341, AR342, AR343, AR344, AR345, AR346, AR347, AR348, AR349, AR350, AR351, AR352, AR353, AR354, AR355, AR356, AR357, AR358, AR359, AR360, AR361, AR362, AR363, AR364, AR365, AR366, AR367, AR368, AR369, AR370, AR371, AR372, AR373, AR374, AR375, AR376, AR377, AR378, AR379, AR380, AR381, AR382, AR383, AR384, AR385, AR386, AR387, AR388, AR389, AR390, AR391, AR392, AR393, AR394, AR395, AR396, AR397, AR398, AR399, AR400, AR401, AR402, AR403, AR404, AR405, AR406, AR407, AR408, AR409, AR410, AR411, AR412, AR413, AR414, AR415, AR416, AR417, AR418, AR419, AR420, AR421, AR422, AR423, AR424, AR425, AR426, AR427, AR428, AR429, AR430, AR431, AR432, AR433, AR434, AR435, AR436, AR437, AR438, AR439, AR440, AR441, AR442, AR443, AR444, AR445, AR446, AR447, AR448, AR449, AR450, AR451, AR452, AR453, AR454, AR455, AR456, AR457, AR458, AR459, AR460, AR461, AR462, AR463, AR464, AR465, AR466, AR467, AR468, AR469, AR470, AR471, AR472, AR473, AR474, AR475, AR476, AR477, AR478, AR479, AR480, AR481, AR482, AR483, AR484, AR485, AR486, AR487, AR488, AR489, AR490, AR491, AR492, AR493, AR494, AR495, AR496, AR497, AR498, AR499, AR500, AR501, AR502, AR503, AR504, AR505, AR506, AR507, AR508, AR509, AR510, AR511, AR512, AR513, AR514, AR515, AR516, AR517, AR518, AR519, AR520, AR521, AR522, AR523, AR524, AR525, AR526, AR527, AR528, AR529, AR530, AR531, AR532, AR533, AR534, AR535, AR536, AR537, AR538, AR539, AR540, AR541, AR542, AR543, AR544, AR545, AR546, AR547, AR548, AR549, AR550, AR551, AR552, AR553, AR554, AR555, AR556, AR557, AR558, AR559, AR560, AR561, AR562, AR563, AR564, AR565, AR566, AR567, AR568, AR569, AR570, AR571, AR572, AR573, AR574, AR575, AR576, AR577, AR578, AR579, AR580, AR581, AR582, AR583, AR584, AR585, AR586, AR587, AR588, AR589, AR590, AR591, AR592, AR593, AR594, AR595, AR596, AR597, AR598, AR599, AR600, AR601, AR602, AR603, AR604, AR605, AR606, AR607, AR608, AR609, AR610, AR611, AR612, AR613, AR614, AR615, AR616, AR617, AR618, AR619, AR620, AR621, AR622, AR623, AR624, AR625, AR626, AR627, AR628, AR629, AR630, AR631, AR632, AR633, AR634, AR635, AR636, AR637, AR638, AR639, AR640, AR641, AR642, AR643, AR644, AR645, AR646, AR647, AR648, AR649, AR650, AR651, AR652, AR653, AR654, AR655, AR656, AR657, AR658, AR659, AR660, AR661, AR662, AR663, AR664, AR665, AR666, AR667, AR668, AR669, AR670, AR671, AR672, AR673, AR674, AR675, AR676, AR677, AR678, AR679, AR680, AR681, AR682, AR683, AR684, AR685, AR686, AR687, AR688, AR689, AR690, AR691, AR692, AR693, AR694, AR695, AR696, AR697, AR698, AR699, AR700, AR701, AR702, AR703, AR704, AR705, AR706, AR707, AR708, AR709, AR710, AR711, AR712, AR713, AR714, AR715, AR716, AR717, AR718, AR719, AR720, AR721, AR722, AR723, AR724, AR725, AR726, AR727, AR728, AR729, AR730, AR731, AR732, AR733, AR734, AR735, AR736, AR737, AR738, AR739, AR740, AR741, AR742, AR743, AR744, AR745, AR746, AR747, AR748, AR749, AR750, AR751, AR752, AR753, AR754, AR755, AR756, AR757, AR758, AR759, AR760, AR761, AR762, AR763, AR764, AR765, AR766, AR767, AR768, AR769, AR770, AR771, AR772, AR773, AR774, AR775, AR776, AR777, AR778, AR779, AR780, AR781, AR782, AR783, AR784, AR785, AR786, AR787, AR788, AR789, AR790, AR791, AR792, AR793, AR794, AR795, AR796, AR797, AR798, AR799, AR800, AR801, AR802, AR803, AR804, AR805, AR806, AR807, AR808, AR809, AR810, AR811, AR812, AR813, AR814, AR815, AR816, AR817, AR818, AR819, AR820, AR

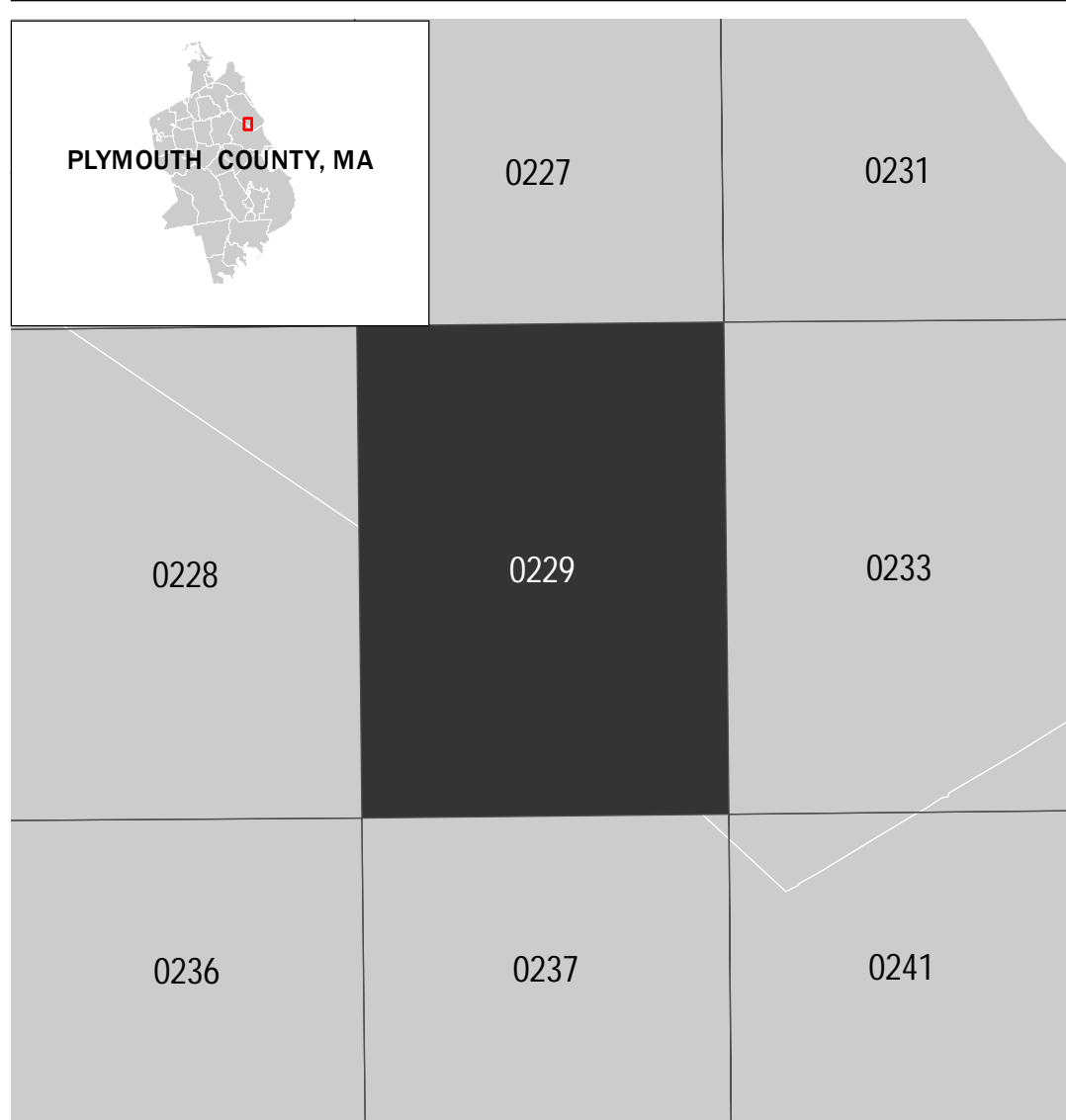
**Risk Product Definitions:** Changes Since Last FIRM - The CSLF dataset identifies changes in the Special Flood Hazard Area (SFHA) and floodway boundary changes since the previous FIRM was developed. These datasets quantify land area increases and decreases to the SFHA and floodway, as well as areas where the flood zone designation has changed (e.g., Zone A to AE, AE to VE, shaded Zone X protected by levee to AE for de-accredited levees).

changes (e.g., Zone A to AE, AE to VE, shaded zone X protected by levee to AE for de-accredited levees). Flood Depth Grid: The multi-frequency flood depth and analysis grids show depth—calculated as the difference (in feet) between the water surface elevation and the ground—and relies on the Water Surface Elevation Grid. Four grids will be delivered for riverine (non-leveed) areas for the standard flood frequencies (10-, 2-, 1-, and 0.2-percent-annual-chance). Coastal and levee areas only receive the 1-percent-annual-chance grid.

**SCALE**



## PANEL LOCATOR



\*PANEL NOT PRINTED



# National Flood Insurance Program

**NATIONAL FLOOD INSURANCE PROGRAM**  
FLOOD RISK PRODUCT

CHANGES SINCE LAST FIRM  
PLYMOUTH COUNTY, MA  
ALL JURISDICTIONS



FEMA

PANEL 0229 of 0650

Panel Contains:			
COMMUNITY	NUMBER	PANEL	SUFFIX
DUXBURY, TOWN OF	250263	0229	K
MARSHFIELD, TOWN OF	250273	0229	K

MAP NUMBER  
25023C0229K  
RELEASE DATE  
June 6, 2013